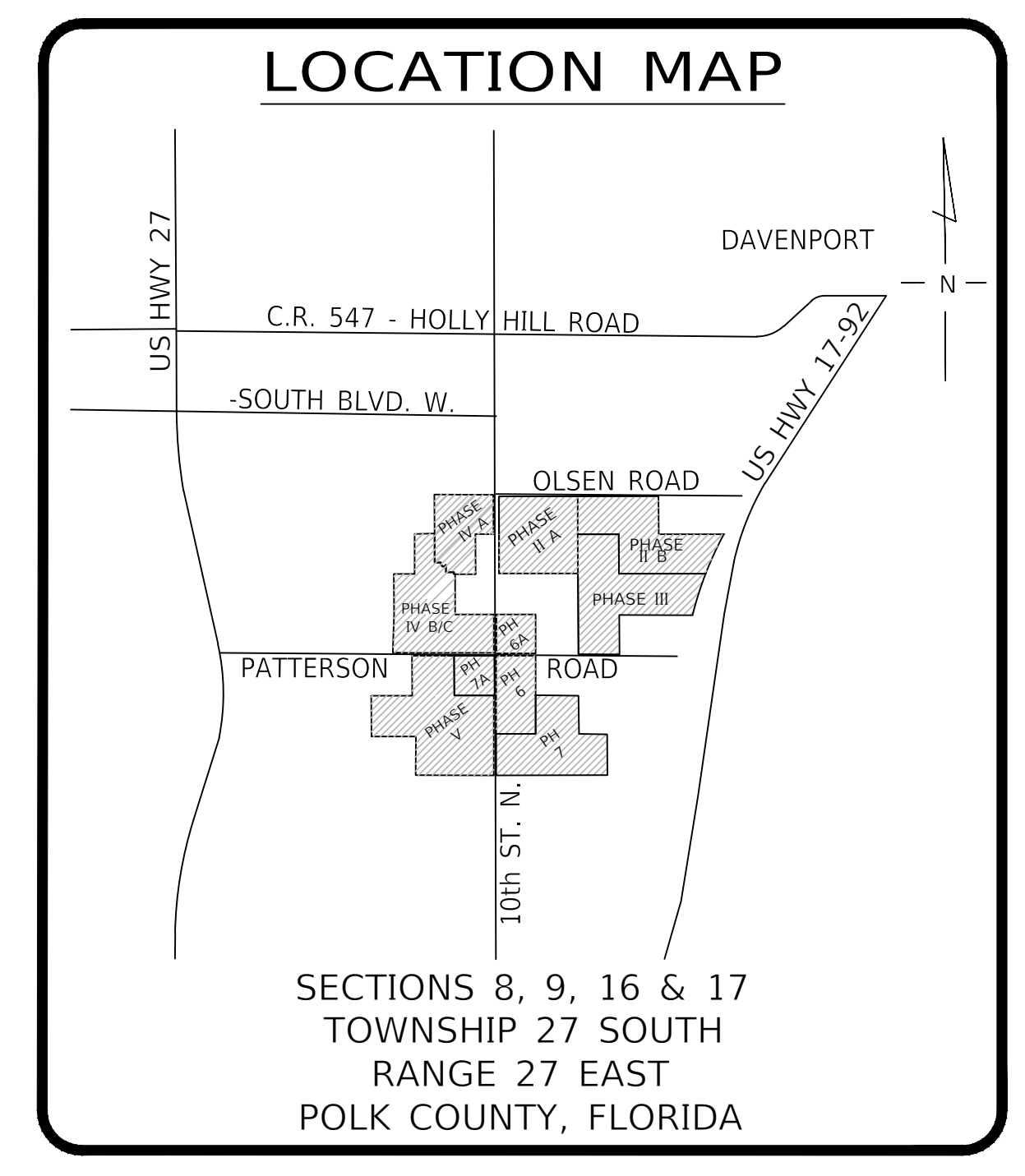
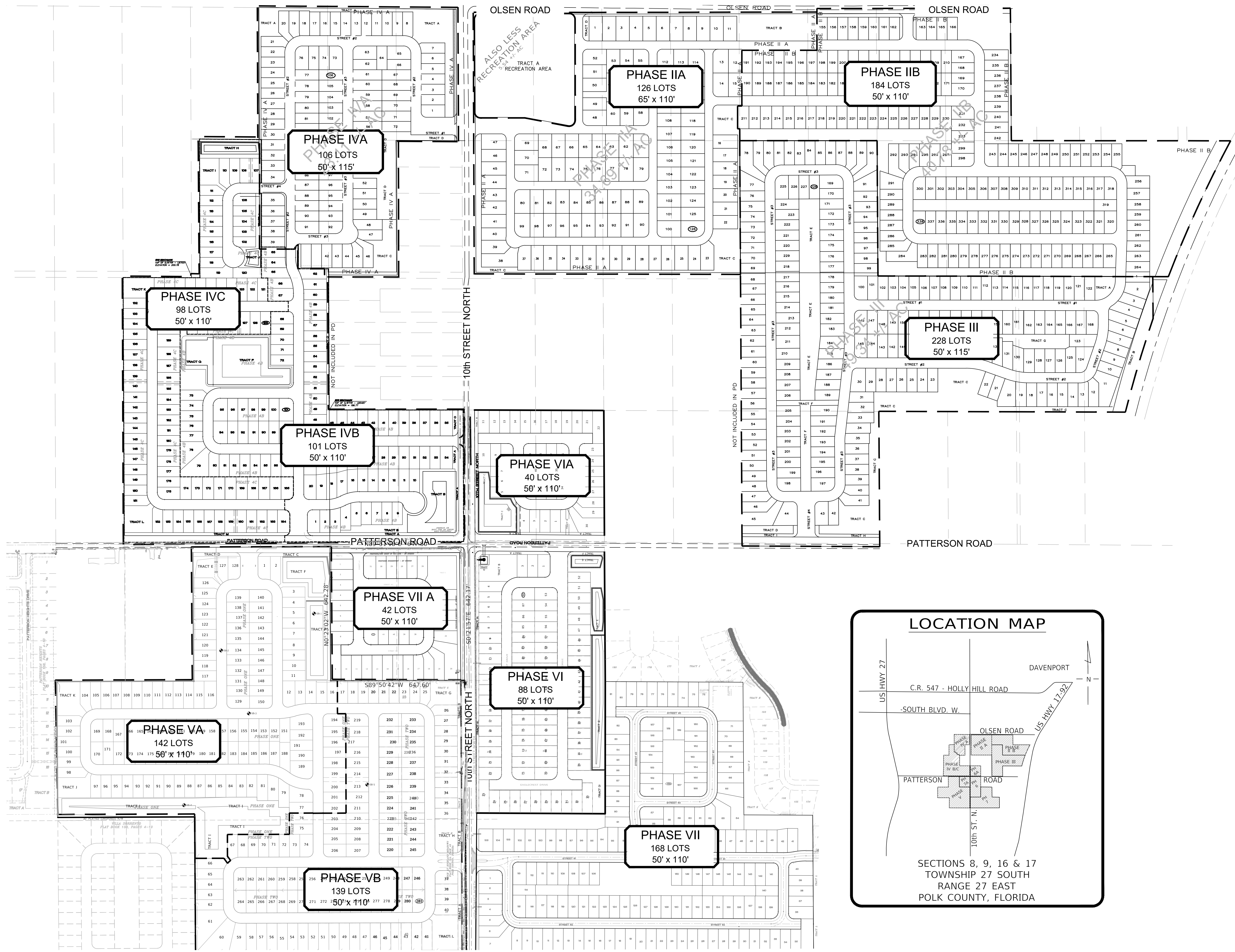



Z:\Drawing Files\Highland Meadows - Master SteerWORKING DWG\Highland Meadows-Overall Site Plan (CD).dwg, 6/10/2019 8:12:19 AM, DWG to PDF.plt



North 1" = 200'

DATE	NO.	REVISIONS
3/25/16	9	UPDATED PHASE 4A, 4B & 5 LOT LAYOUTS
11/22/16	10	ADDED PHASES 5 AND 6
11/23/16	11	SHADED HAINES CITY LOTS
7/22/17	12	PHASE VA AND VB LOT TOTALS ADDED
6/09/19	13	PHASES VII AND VIIA ADDED



**HIGHLAND MEADOWS  
OVERALL SITE PLAN  
DAVENPORT/POLK COUNTY/HAINES CITY**

NOT VALID WITHOUT SEAL	DATE
DENNIS L. WOOD, P.E. #17646	

OVERALL SITE PLAN

EXHIBIT 9